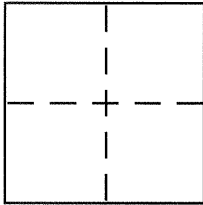


# CORNER RECORD

Document Number

BK 37 Pg 84  
CR 4180City of OAKLANDCounty of ALAMEDA, CaliforniaBrief Legal Description LOT 38, BLOCK 13, LAKESHORE HIGHLANDS (16 M37)

## CORNER TYPE

Government Corner ☐ Control ☐  
Meander ☐ Property ☒  
Rancho ☐ Other ☐  
Date of Survey MAY 17, 2010

## COORDINATES (Optional)

N. \_\_\_\_\_  
E. \_\_\_\_\_  
Zone \_\_\_\_\_ NAD27 ☐ NAD83 ☐  
NAD83 Epoch \_\_\_\_\_  
Elev. \_\_\_\_\_  
Vert. Datum: NGVD29 ☐ NAVD88 ☐  
Meas. Units: Metric ☐ Imperial ☐

Corner – Left as found ☐ Found and tagged ☐ Established ☒ Reestablished ☐ Rebuilt ☐

Identification and type of corner found: Evidence used to identify or procedure used to establish or reestablish the corner:

FOUND SUBDIVISION PIN MONUMENT

A description of the physical condition of the monument as found and as set or reset:

SET 3/8" REBAR & PLASTIC CAP LS 5252

## SURVEYOR'S STATEMENT

This Corner Record was prepared by me or under my direction in conformance with

the Land Surveyor's Act on MAY 24 2010

Signed Jeffrey D. Black P.L.S. or R.C.E. No. 5252

## COUNTY SURVEYOR'S STATEMENT



This Corner Record was received 6-10-2010

and examined and filed 8-18-2010

Signed Reid A. Land P.L.S. or R.C.E. No. 5726

Title COUNTY SURVEYOR

County Surveyor's Comment \_\_\_\_\_



VS83PF5

