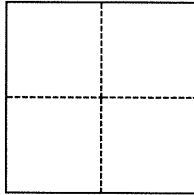


CORNER RECORD

Agency Index BK 97 PG 91
Document Number CR 10227

City of Hayward County of Alameda, California
Brief Legal Description Men North of Elmwood Ln along Inyo St

CORNER TYPE



- ☐ Government Corner ☐ Control
☐ Meander ☐ Property
☐ Rancho ☐ Other

Date of Survey 6-2-2017

COORDINATES (Optional)

N. 2068028.46 E. 6098542.31
Elevation

Units ☐ Metric ☒ U.S. Survey Foot

Horizontal Datum

Zone 3 Epoch Date

Vertical Datum NA

☒ Complies with Public Resources Code §§8801-8819

☐ Complies with Public Resources Code §§8890-8902

PLS Act Ref.:

☐ 8765(d)

☒ 8771

☐ 8773

☐ Other:

Corner/
Monument:

☒ Left as found

☐ Established

☐ Rebuilt

☒ Pre-Construction

☐ Found and tagged

☐ Reestablished

☐ Referenced

☐ Post-Construction

Narrative of corner identified and monument as found, set, reset, replaced, or removed:

☐ See sheet #2 for description(s):

City Monument

SURVEYOR'S STATEMENT

This Corner Record was prepared by me or under my direction in conformance with


the Professional Land Surveyors' Act on

Signed

Joseph M. Brajkovich

P.L.S. or R.C.E. No.

5254



COUNTY SURVEYOR'S STATEMENT

This Corner Record was received

23 JUNE, 2017

and examined and filed

8 AUGUST, 2017

Signed

Michael Rubner


P.L.S. or R.C.E. No.

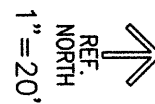
6843

Title

COUNTY SURVEYOR

County Surveyor's Comment





LEGEND

- MONUMENT
- CUT X

