


JAMES HILL, ET AL  
1261 O.R. 406  
M.C.R.

SEE SHEET 3

FOR SECTION BREAKDOWN  
SEE SHEET 2

CHRISTEN ET AL  
INSTRUMENT No.  
1999-0015437

RUTH HILL  
2179 O.R. 541  
M.C.R.



SEE SHEET 5

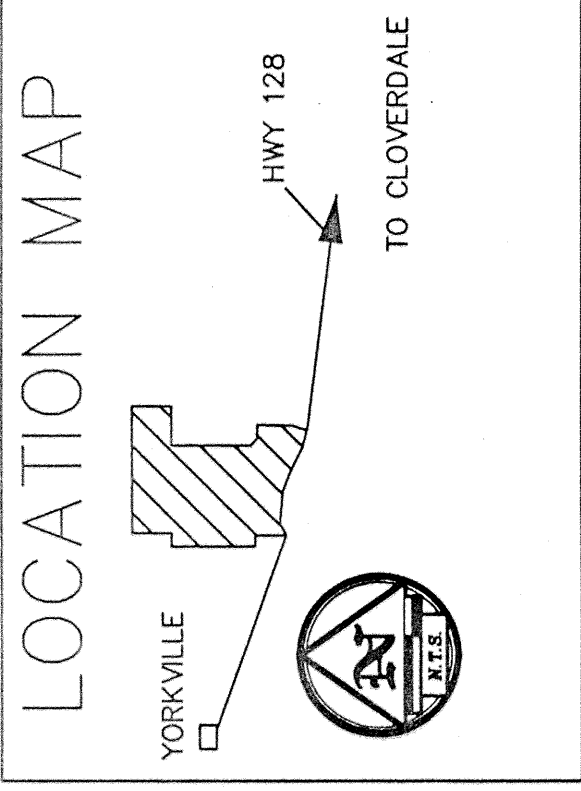
TOTAL AREA  
1073.66 ACRES±

SEE SHEET 4

VIDMAR  
2148 O.R. 498  
M.C.R.

SEE SHEET 3

HIGHWAY 128

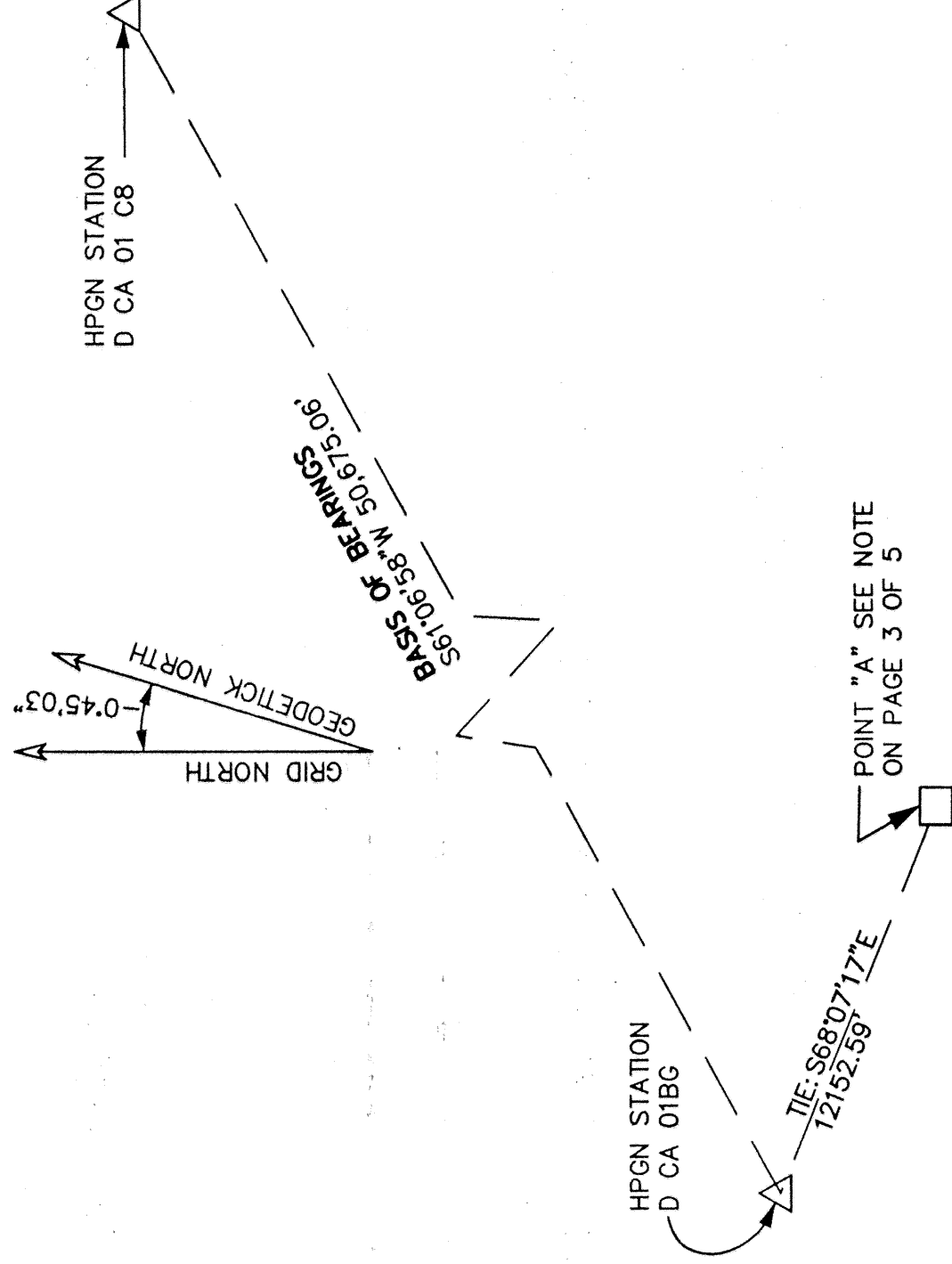


### BASIS OF BEARINGS

BASIS OF BEARINGS IS NAD 83 CALIF. STATE PLANE COORDINATE SYSTEM ZONE TWO BASE ON OBSERVATIONS OF THE GLOBAL POSITIONING SYSTEM (GPS) AT HPGN STA. D CA 01 BG, HPGN STA D 01 C8 AND HWY 128 MONUMENT AT STA 739 + 51.08 BC, 40 FEET LEFT.

GRID BEARINGS SHOULD BE ROTATED BY CONVERGENCE ANGLE TO OBTAIN GEODETIC BEARINGS (GRID AZIMUTH + CONVERGENCE = GEODETIC AZIMUTH) THE AVERAGE CONVERGENCE ANGLE IS - 0 DEGREES 45 MINUTES 03 SECONDS AT HIGHWAY 128 MONUMENT AT STA 739 + 51.08 BC, 40 FEET LEFT.

DISTANCES ARE SPC ZONE TWO GRID THE AVERAGE COMBINED GRID FACTOR IS 0.99992019. DIVIDE THE COMBINED FACTOR INTO GRID DISTANCES HEREON TO OBTAIN GROUND DISTANCE.



### NOTES

1. ALL DISTANCES AND DIMENSIONS ARE IN FEET AND DECIMALS THEREOF.
2. ALL TIES ARE AT RIGHT ANGLES UNLESS OTHERWISE NOTED.

### SURVEYOR'S STATEMENT

THIS MAP CORRECTLY REPRESENTS A SURVEY MADE BY ME OR UNDER MY DIRECTION IN CONFORMANCE WITH THE REQUIREMENTS OF THE LAND SURVEYORS' ACT AT THE REQUEST OF KEVIN BARR, IN JUNE THROUGH AUGUST 1999.


*Ray C. Carlson*  
RAY C. CARLSON - L.S. 3890 (EXP. DATE 06/30/00)  
PROFESSIONAL LAND SURVEYOR  
STATE OF CALIFORNIA

### COUNTY SURVEYOR'S STATEMENT

THIS MAP HAS BEEN EXAMINED IN ACCORDANCE WITH SECTION 8766 OF THE LAND SURVEYORS' ACT THIS 29<sup>TH</sup> DAY OF FEBRUARY, 2000.

STANLEY TOWNSEND - COUNTY SURVEYOR  
MENDOCINO COUNTY, CALIFORNIA.

BY: *Arthur W. Colvin*  
ARTHUR W. COLVIN - L.S. 6112 EXP. DATE=3/31/02  
DEPUTY COUNTY SURVEYOR



### RECORDER'S STATEMENT

FILED THIS 1<sup>ST</sup> DAY OF MARCH 2000 AT 2:55 P.M. IN MAPS, DRAWER 67, PAGE 13, AT THE REQUEST OF RAY CARLSON & ASSOCIATES, INC.

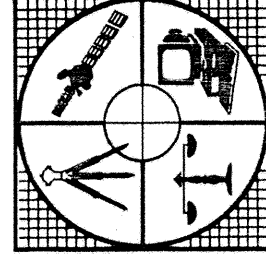
MARSHA A. WHARFF - COUNTY RECORDER

BY: *Lita Bernard*  
DEPUTY FEE: 16.00

## RECORD OF SURVEY

OF THE LANDS OF KEVIN W. AND LINDA A. BARR AS TRUSTEES OF THE BARR FAMILY 1996 TRUST, DATED JULY 12, 1996, RECORDED IN DOCUMENT NUMBER 1999-0015438 MENDOCINO COUNTY RECORDS.

LYING WITHIN SECTIONS 3, 4, 9, 10, 15&16 T12N, R12W, M.D.M COUNTY OF MENDOCINO STATE OF CALIFORNIA



Ray Carlson & Associates, Inc.  
LAND SURVEYING  
411 Russell Avenue Santa Rosa, California 95403  
(707) 528-7649 • Fax: (707) 571-5541  
www.rcmaps.com

© 1999, Ray Carlson & Associates, Inc.

OCTOBER 1999

JOB NO. 94-128

SHEET 1 OF 5

MAPS  
DRAWER 67  
PAGE 13

#14

R05 62-99